







Legend

-  ASP Boundary
-  Petrochemical Precinct
-  Arterial
-  Property Lines
-  Waterbodies
-  Transportation and Utility Corridor



Map compiled by: City Planning, Sustainable Development
No reproduction of this map, in whole or in part, is permitted without express written consent of the City of Edmonton, Sustainable Development

Figure 9: Petrochemical Precinct